

THE LEICESTERSHIRE COUNTY COUNCIL
(VARIOUS ROADS, BLABY, COUNTSTHORPE, GLEN PARVA AND WHETSTONE
(AREA 2), DISTRICT OF BLABY) AMENDMENT ORDER NO. 1 2009

The Leicestershire County Council ("the Council") in exercise of its powers under Section 1(1) and (2) 2(1) to (3) 4(2) and Part IV of the Road Traffic Regulation Act 1984 ("the Act") and of all other enabling powers, hereby makes the following Order:-

1. This Order shall come into force on the Third day of August 2009 and may be cited as "The Leicestershire County Council (Various Roads, Blaby, Countesthorpe, Glen Parva and Whetstone (Area 2), District of Blaby) Amendment Order No.1 2009".
2. The exemptions contained in this Order as set out in column 1 of Schedule 1 shall hereafter be referred to by reference to the code letters given in column 2 of Schedule 1.

3. (1) In this Order –

"authorised cab rank" means any area of carriageway which is comprised within and indicated by a road marking complying with diagram 1028.2 in Schedule 6 of The Traffic Signs Regulations and General Directions 2002;

"authorised parking place" means any parking place on a road authorised or designated by an Order made or having effect as if made under the Act;

"bus" means any Public Service Vehicle or bus operating a local stage carriage service as defined in the Transport Act 1985;

"bus stop area" means any area of carriageway on the sides of roads specified in this Order which is comprised within and indicated by a road marking complying with either diagram 1025.2 or diagram 1025.3 to the Traffic Signs Regulations and General Directions 2002;

"disabled person's badge" has the same meaning as in The Disabled Persons (Badges for Motor Vehicles)(Amendment) Regulations 1991; or the Disabled Persons (Badges

for Motor Vehicles)(England) Regulations 2000 and the Local Authorities' Traffic Orders (Exemptions for Disabled Persons)(England) Regulations 2000;

"disabled person's vehicle" has the same meaning as in The Local Authorities' Traffic Orders (Exemption for Disabled Persons)(England and Wales)(Amendment) Regulations 1991;

"disabled persons designated parking bay" means the part of the carriageway or side of road marked in accordance with Schedule 6 of the Traffic Signs Regulations and General Directions 2002 by the marking shown in diagram 1028.3 (or permitted variant thereof) and with a white broken line bounding the words "DISABLED" marked outside the bay;

"doctors' permit holders" means a vehicle which displays a valid permit issued to a Doctor for use in a specified location;

"footway parking area" means an area of the footway specifically designated for the purpose of waiting;

"hackney carriage" has the same meaning as in section 38(1) of the Vehicles (Excise) Act 1971;

"market day" means any day of the week approved and authorised under a market charter for the holding of a market or such other bona fide licensed market;

"Market trader" means any person duly authorised an appropriate body to trade from an authorised market stall or stand or location as from time to time may be specified by the appropriate body for the purposes of his or her trading;

"motor vehicle" means any vehicle as defined by the Construction and Use Regulations 1986 (as amended) which is mechanically propelled except where otherwise provided;

"parking disc" means a disc, issued by a local authority, complying with the requirements of the British Standard Specification for Parking Discs (BS No.4631:1970)

but coloured orange, and capable of showing the quarter hour period during which a period of waiting begins, or a blue badge under the Disabled Persons (Badges for Motor Vehicles)(England) Regulations 2000;

"permit" means a written warrant issued by or on behalf of Leicestershire County Council allowing the holder to wait in a specified location;

"permit holder" means a vehicle which displays a valid permit;

"residents' parking permit holder / residents' permit holder" means a vehicle which displays a valid permit issued to a resident of the specified location;

"road / roads" means the carriageway the footway and any verges being the full width of the highway extent from one boundary to another;

"school entrance" means any area of carriageway on the side of the road specified in Schedule 12 of this Order where vehicles are not permitted to stop and indicated by a road marking complying with diagram 1027.1 of the 2002 Regulations;

"vehicle" means any Motor Vehicle as defined in this Order and any other vehicle (capable of the carriage of persons or goods) except cycles unless otherwise provided;

"4.00 p.m. to 10.00 a.m. the following morning" wherever referred to in this Order means that period of time commencing at 4.00 p.m. in the afternoon of any day and terminating at 10.00 a.m. on the morning of the next day;

"The Act" means The Road Traffic Regulation Act 1984.

- (2) For the purpose of this Order a vehicle shall be regarded as displaying a disabled person's badge in the relevant position, where in accordance with the Disabled Persons (Badges for Motor Vehicles) (Amendment) Regulations 1991 and the Disabled Persons (Badges for Motor Vehicles) (England) Regulations 2000

- (i) the Badge is displayed on the vehicle's dashboard or fascia panel with the front of the Badge facing forward with the details thereon clearly visible from an external position, or
- (ii) where the vehicle has no dashboard or fascia panel or windscreen where the Badge may be exhibited or displayed it shall be exhibited in a conspicuous position on the front or near side of the vehicle and

in either case a parking disc is exhibited in the relevant position prescribed in the Disabled Persons (Badges for Motor Vehicles) (Amendment) Regulations 1991 or the Disabled Persons (Badges for Motor Vehicles) (England) Regulations 2000.

- (3) For the purposes of this Order and where any article permits, it shall not be unlawful to cause or permit a disabled person's vehicle which displays in the relevant position a disabled person's badge and a parking disc (on which the driver, or other person in charge of the vehicle, has marked the time at which the period of waiting began) to wait on the sides of roads referred to in the specific article, for a period not exceeding 3 hours unless otherwise stated (not being a period separated by an interval of less than one hour, unless otherwise stated, from a previous period of waiting by the same vehicle on the same side of road on the same day) provided that no such vehicle shall wait in any length of road where there is for the time being a prohibition of loading and unloading.
4. "The Leicestershire County Council (Sycamore Street, Church Street and Wigston Road, Blaby) (Prohibition of Waiting) Order 1987" and "The Leicestershire County Council (Various Roads, Blaby, Countesthorpe, Glen Parva and Whetstone (Area 2), District of Blaby) Consolidation and Amendment Order 2009" are hereby revoked in respect of those lengths of roads as specified in Schedule 2 to this Order.
5. No person shall, except upon the direction or with the permission of a police officer in uniform, a community support officer, a parking attendant or a C.E.O., cause or permit any vehicle to wait between the hours of 8.30 a.m. and 6.00 p.m. on any day other than on a Sunday, in the permitted parking place specified in Schedule 3 Part 1 to this Order:-
- (a) For a period longer than 2 hours, or

(b) If a period of less than 1 hours has elapsed since the last period of waiting by that vehicle in the same permitted parking place;

6. No person shall, except upon the direction or with the permission of a police officer in uniform, a community support officer, a parking attendant or a C.E.O., or in accordance with the exemption provisions, cause or permit any vehicle to wait at any time on any day, on the sides of road specified in Schedule 3 Part 2 to this Order.
7. No person shall, except upon the direction or with the permission of a police officer in uniform, a community support officer, a parking attendant or a C.E.O., or in accordance with the exemption provisions, cause or permit any vehicle to wait between the hours of 8.00 a.m. and 6.00 p.m. on any day, on the sides of road specified in Schedule 3 Part 3 to this Order.
8. No person shall, except upon the direction or with the permission of a police constable in uniform, a traffic warden, a community support officer or a parking attendant, or in accordance with the exemption provisions, cause or permit any vehicle other than a bus, to wait at any time on any day, in the bus stop clearway on the side of road specified in Schedule 3 Part 4 to this Order.
9. Except where otherwise stated, a reference in this order to a numbered Article or Schedule is reference to the Article or Schedule bearing that number in this order.
10. The plan (s) annexed to this Order and marked drawing numbers TM3235/1/2008, TM3246/1/2009, TM3248/1/2009, TM3252/1/2009, TM3253/1/2009 and TM3273/1/2008 are for identification purposes only.

SCHEDULE 1

TYPE OF EXEMPTION	CODE
For vehicles to allow people to board or alight.	LCCA
For vehicles used in connection with:- (i) building, industrial or demolition operations; (ii) the removal of any obstruction to traffic; (iii) the maintenance, improvement or reconstruction of the said sides of roads; or (iv) the laying, erection, alteration or repair on, or in land adjacent to the said sides of roads of any sewer or of any main, pipe or apparatus for the supply of gas, water or electricity or of any telegraphic line as defined in the Telecommunications Act 1984.	LCCB
For vehicles to be used in the service of a local authority, highways agency, an area health authority or a water undertaker in pursuance of statutory powers or duties and whilst being so used in such service it is necessary for the vehicle to be positioned in the place where it is waiting.	LCCC
For vehicles to be used for the purpose of delivering or collecting postal packets as defined in section 87 of the Post Office Act 1953 by any universal service provider.	LCCD
For vehicles to take in petrol, oil, water or air from any garages situated on or adjacent to the said sides of roads.	LCCE
For vehicles to wait at or near to any premises situated on or adjacent to the said sides of roads for so long as such waiting by that vehicle is reasonably necessary in connection with any wedding or funeral.	LCCF
For vehicles to be used for fire brigade, ambulance or police purposes.	LCCG
For goods to be loaded on or unloaded from the vehicle on the sides of roads specified in this Order at any time on any day.	LCCH
For Vehicles: (a) to wait upon an authorised parking place, (b) being a hackney carriage, to wait upon an	LCCI

authorised cab rank, or (c) licensed taxi.	
For a disabled person's vehicle which displays in the relevant position a disabled person's badge, and a parking disc (on which the driver, or other person in charge of the vehicle, has marked the time at which the period of waiting began) to wait on the sides of roads referred to in that Article for a period not exceeding three hours (not being a period separated by an interval of less than one hour from a previous period of waiting by the same vehicle on the same side of road on the same day) provided that no such vehicle shall wait in any length of road where there is for the time being a prohibition of loading and unloading.	LCCJ
For vehicles to wait on the sides of roads referred to therein for so long as may be necessary while any gate or other barrier at the entrance to premises to which the vehicle requires access or from which it has just emerged is being opened or closed, if it is not reasonably practicable for the vehicle to wait otherwise than in that road while such a gate or barrier is opened or closed.	LCCK
Any vehicle bona fide associated or used in connection with or for the purpose of licensed markets or special events.	LCCL
Where the person in control of the vehicle is directed or given permission to stop by a police officer, a traffic warden, community support officer, a parking attendant or a civil enforcement officer.	LCCM
To enable any motor vehicle that is constructed or adapted for the purpose of carrying monies or valuables under secure deposit and which is in use on a pre-arranged appointment for the delivery or collection of monies, financial instruments or valuables (for such a period of time as reasonably required to complete the delivery or collection) to any premises on the sides of road.	LCCN
This Article shall not prevent waiting by vehicles carrying children from and to school on normal schooldays.	LCCO
Nothing shall render it unlawful for the owners or	LCCP

occupiers for the time being of the three properties Nos. 2, 4 and 6 Baines Lane, Hinckley to cause or permit any vehicle to wait in the length of road or side of road specified in the Third Schedule to this Order for a period not exceeding 1 hour between the hours of 8.30am and 6.00pm (Monday to Saturday inclusive) and without limitation on Sundays.	
Nothing shall render it unlawful to cause or permit any vehicle to wait in connection with the maintenance or repair of any premises adjoining the roads which can only be carried out from the road being such works as are required to be carried out to comply with any statutory obligation condition or stipulation subject to such waiting being limited to a maximum of two hours in any period of 24 hours.	LCCQ
Nothing shall render it unlawful to cause or permit a public service vehicle to stop for a longer time than is necessary for taking up and setting down passengers at any time on any day on the east side of Melbourne Road fronting the coach depot occupying 211/213 Melbourne Road.	LCCR
For any disabled person's vehicle which displays in the relevant position a disabled person's badge and a parking badge (on which the driver or other person in charge of the vehicle has marked the time at which waiting began) to wait, load or unload in those parts of the road specified in the schedule to this order for a period not exceeding 3 hours, with no return within 3 hours.	LCCS
If the vehicle is being used to attend any of the properties numbered 2-30 Mantle Lane, but for the purposes of loading/unloading of goods or equipment at such property only.	LCCT
If the vehicle is an official wedding or funeral car attending any of the properties numbered 2-30 Mantle Lane for the purpose of allowing passengers to board or alight.	LCCU
For any vehicle in excess of 7.5 tonnes loading or unloading on that part of Biggin Street between its junction with Fennel Street and a point 35 metres north	LCCV

of its junction with Swan Street, such vehicle shall have entered Biggin Street from its junction with Fennel Street between the hours of 4.00 p.m. to midnight and midnight to 10.00 a.m.	
Nothing shall render it unlawful to cause or permit any vehicle to wait on the triangular area of highway not comprising part of the main carriageway fronting Nos. 9 and 19 Station Road, Hugglescote	LCCW
Nothing shall render it unlawful to cause any vehicle to enter Market Place if the vehicle is a vehicle- (a) in the service of a Police or Fire or Health or Local Authority and is being used for Police, Fire, Ambulance or Local Authority purposes as the case may be; being used by a resident of Market Place for the purpose of gaining access to his place of residence there.	LCCX
For a disabled person's vehicle which displays in the relevant position a disabled person's badge to wait in the designated parking place.	LCCY

SCHEDULE 2
REVOCATIONS

THE LEICESTERSHIRE COUNTY COUNCIL
(SYCAMORE STREET, CHURCH STREET AND WIGSTON ROAD, BLABY)
(PROHIBITION OF WAITING) ORDER 1987

NO WAITING AT ANY TIME

SYCAMORE STREET, BLABY

The east side from a point 71 metres south of its junction with Church Street in a southerly direction for a distance of 116 metres to a point 27 metres north of its junction with Welford Road.

THE LEICESTERSHIRE COUNTY COUNCIL
(VARIOUS ROADS, BLABY, COUNTSTHORPE, GLEN PARVA AND WHETSTONE
(AREA2), DISTRICT OF BLABY), CONSOLIDATION AND AMENDMENT ORDER 2009

NO WAITING AT ANY TIME

CHURCH STREET, COUNTSTHORPE

- (i) The north side from its junction with Sycamore Street in an easterly direction for a distance of 25 metres.
- (ii) The south side from its junction with Sycamore Street in an easterly direction for a distance of 24 metres.

WELFORD ROAD, BLABY

Both sides from a point 16 metres south of its junction with Sycamore Street in a north-westerly, then northerly direction to its junction with Lutterworth Road.

NO WAITING
8.00 AM – 6.00 PM

LEICESTER ROAD, BLABY

The west side from a point 74 metres south of its junction with Sycamore Street in a southerly direction for a distance of approximately 117 metres.

SCHEDULE 3
AMENDMENTS

SCHEDULE 3 PART 1

LIMITED WAITING 2 HOURS NO RETURN FOR 1 HOUR
MONDAY - SATURDAY 8.30 AM-6.00 PM

CHURCH STREET, BLABY

- (i) The north side from a point 50 metres east of its junction with Sycamore Street in an easterly direction for a distance of 44 metres.
- (ii) The north side from a point 25 metres east of its junction with Sycamore Street in an easterly direction for a distance of 17 metres.

SYCAMORE STREET, BLABY

The east side from a point 43 metres north of its junction with Welford Road in a northerly direction for a distance of 41 metres.

EXEMPTIONS

The following exemptions apply to the above. Refer to Schedule 1 for the details of each exemption:-

LCCA, LCCB, LCCC, LCCD, LCCF, LCCG, LCCH, LCCM, LCCY.

SCHEDULE 3 PART 2

NO WAITING AT ANY TIME

BELLAMY CLOSE, GLEN PARVA

Both sides from its junction with Featherby Drive in a north-easterly direction for a distance of 17 metres.

CHURCH STREET, BLABY

- (i) The north side from its junction with Sycamore Street in an easterly direction for a distance of 25 metres.
- (ii) The south side from its junction with Sycamore Street in an easterly direction for a distance of 93 metres.

CORK LANE, GLEN PARVA

- (i) The east side from a point 28 metres north of its junction with West View Avenue in a southerly direction for a distance of 51 metres.
- (ii) The west side from a point 13 metres north of its junction with Featherby Drive in a southerly direction for a distance of 33 metres.

COSBY ROAD, COUNTSTHORPE

The north side from a point 12 metres west of its junction with Westfield Avenue in an easterly direction for a distance of 37 metres.

FEATHERBY DRIVE, GLEN PARVA

- (i) Both sides from its junction with Cork Lane in a westerly direction for a distance of 15 metres.
- (ii) The north side from a point 18 metres west of its junction with Bellamy Close in a south-easterly direction for a distance of 37 metres.

FREER CLOSE, BLABY

Both sides from its junction with Welford Road in a westerly direction for a distance of 15 metres.

LINDEN AVENUE, COUNTSTHORPE

- (i) The north side from its junction with Winchester Road in an easterly direction for a distance of 20 metres.
- (ii) The south side from its junction with Winchester Road in an easterly direction for a distance of 17 metres.

WELFORD ROAD, BLABY

- (i) The east side from a point 20 metres south of the access into the park known as Bouskell Park in a northerly direction (including the access road into the Park to cover the highway extent) to its junction with Lutterworth Road.
- (ii) The west side from a point 27 metres south of its junction with Freer Close in a northerly then north westerly direction to its junction with Lutterworth Road.

WEST VIEW AVENUE, GLEN PARVA

Both sides from its junction with Cork Lane in an easterly direction for a distance of 17 metres.

WESTFIELD AVENUE, COUNTSTHORPE

- (i) The east side from its junction with Cosby Road in a northerly direction for a distance of 16 metres.
- (ii) The east side from its junction with Cosby Road in a southerly direction for a distance of 15 metres.

EXEMPTIONS

The following exemptions apply to the above. Refer to Schedule 1 for the details of each exemption:-

LCCA, LCCB, LCCC, LCCD, LCCE, LCCF, LCCG, LCCH, LCCI, LCCJ, LCCM, LCCN.

SCHEDULE 3 PART 3

NO WAITING 8.00 AM – 6.00 PM

LEICESTER ROAD, BLABY

- (i) The west side from the boundary of Nos. 58/56 in a southerly direction for a distance of 57 metres.
- (ii) The west side from a point 1.5 metres north of the boundary of Nos. 38/40 Leicester Road in a southerly direction for a distance of 138.5 metres.

EXEMPTIONS

The following exemptions apply to the above. Refer to Schedule 1 for the details of each exemption:-

LCCA, LCCB, LCCC, LCCD, LCCE, LCCF, LCCG, LCCH, LCCI, LCCJ, LCCM, LCCN.


SCHEDULE 3 PART 4

BUS STOP CLEAR WAY AT ANY TIME (ALL BUSES)

COSBY ROAD, COUNTTESTHORPE

The north side from a point 18 metres east of the eastern kerbline of Westfield Avenue in an easterly direction for a distance of 15 metres.

THE COMMON SEAL of THE)
LEICESTERSHIRE COUNTY COUNCIL)
was hereunto affixed this Twenty-Fourth day of)
August 2009 in the presence of)



27737(a)

©Crown copyright 2008. All rights reserved. Use of this image is limited to viewing on-line and printing one copy. Leicestershire County Council. 100718271.

BLABY

EXISTING NO WAITING
AT ANY TIME
PROPOSED LIMITED WAITING
MON-SAT 8.30AM-6.00PM
2 HOURS NO RETURN WITHIN
1 HOUR

MICROPHOTOSHOTS SCALE 100mm x 100mm INSECTIONS

orks

7a

19 19 17 15 16 16

Community Centre

59

61

71

75

79


22

21

66.1

SYCAMORE STREET



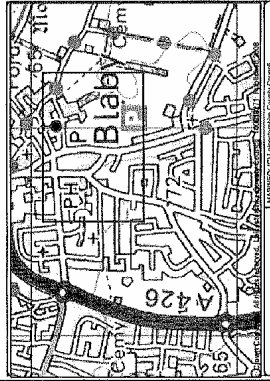


Leicestershire
County Council

DEPARTMENT OF HIGHWAYS
TRANSPORTATION AND
WASTE MANAGEMENT

MATTHEW LUGG
DIRECTOR
B.Eng., C.Eng., MICE., MHT., DMS.

HIGHWAY MANAGEMENT



SITE LOCATION PLAN
BLABY

SYCAMORE STREET

PROPOSED WAITING RESTRICTIONS

DRAWING NUMBER	TM3248/1/2009	SCALE	1:500
JOB No.	TM3248	DATE:02/12/2008	
Ref:	IG/RC/TM3248	SIZE:A4	
Prepared By:	RACHAEL CREWE	CORR. FILE	
AUTOCAD PLANTING	N/A		
AUTOCAD PROJECT DIR:	N/A		
SOUTHERN AREA: GRIFF	LEICESTER	LEB 30P	
E-Mail Address:	leic@leicestershire.gov.uk	www.lec.gov.uk	

B L A B Y



Leicestershire
County Council

DEPARTMENT OF HIGHWAYS
TRANSPORTATION AND
WASTE MANAGEMENT

MATTHEW LUGG
DIRECTOR

B.Eng., C.Eng., MICE., MIHT., DMS.

HIGHWAY MANAGEMENT

SITE LOCATION PLAN

TITLE: BLABY

LEICESTER ROAD

PROPOSED WAITING RESTRICTIONS AND BUS STOP CLEARWAY ORDER

DRAWING NUMBER	SCALE
TM3252/1/2009	1:1000

JOB No.	TM3252	DATE:01/12/2008
---------	--------	-----------------

Ref:	IG/RC/TM3252	SIZE:A4
------	--------------	---------

Prepared By:	RACHAEL CREWE	CORR. FILE
AUTOMATIC PROJECT DIR:	ASIA	

AUTOCAD PROJECT DIR:	N/A
AUTOCAD FILENAME:	N/A

SOUTHERN AREA* CROFT * LEICESTER * LE9 3GP

E-Mail address:

10


**BUS STOP
CLEARWAY**

EXISTING NO WAITING
8AM — 6PM

PROPOSED NO WAITING

8AM - 6PM

~~SINGAPORE - 100M X 100M SCALE 100M X 100M SCALE 100M X 100M~~

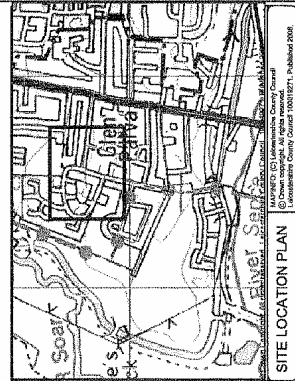


Leicestershire
County Council

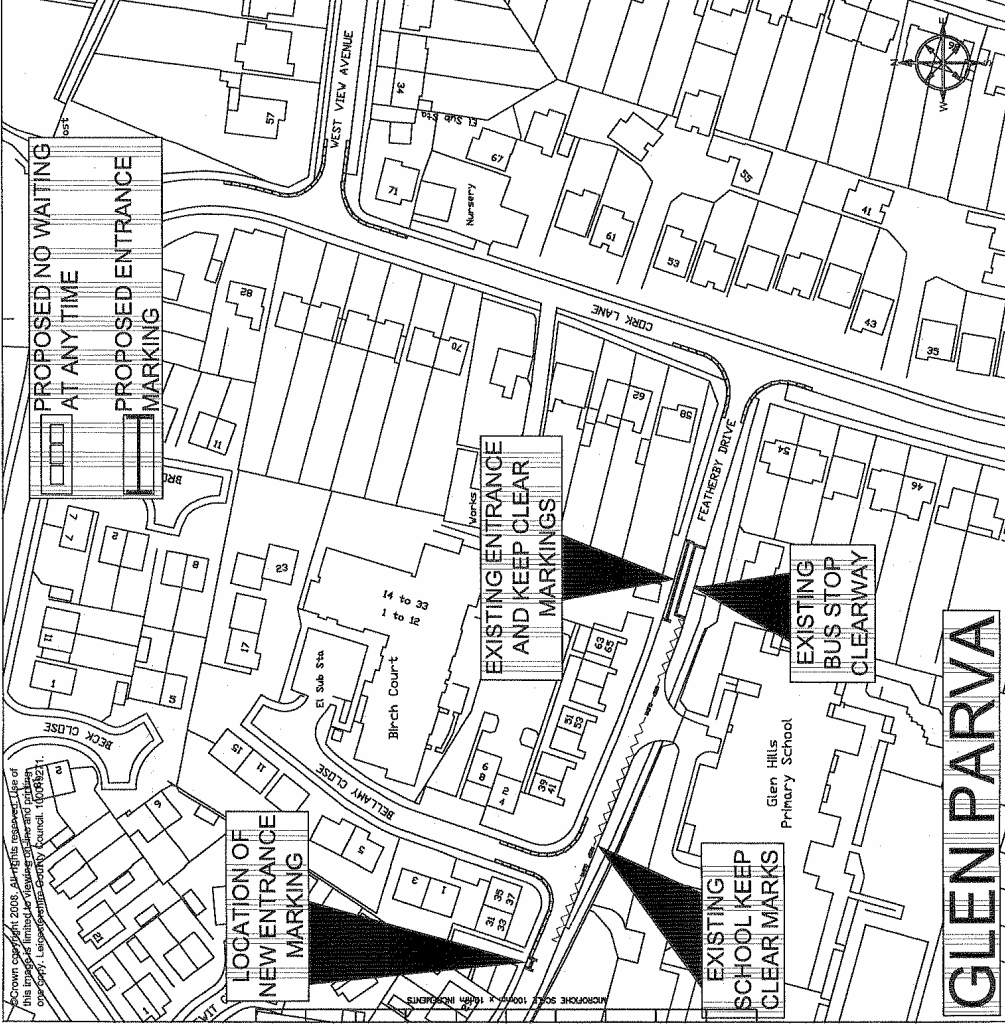
DEPARTMENT OF HIGHWAYS
TRANSPORTATION AND
WASTE MANAGEMENT

MATTHEW LUGG
DIRECTOR
B.Eng., C.Eng., MICE., MHT., DMS.

HIGHWAY MANAGEMENT



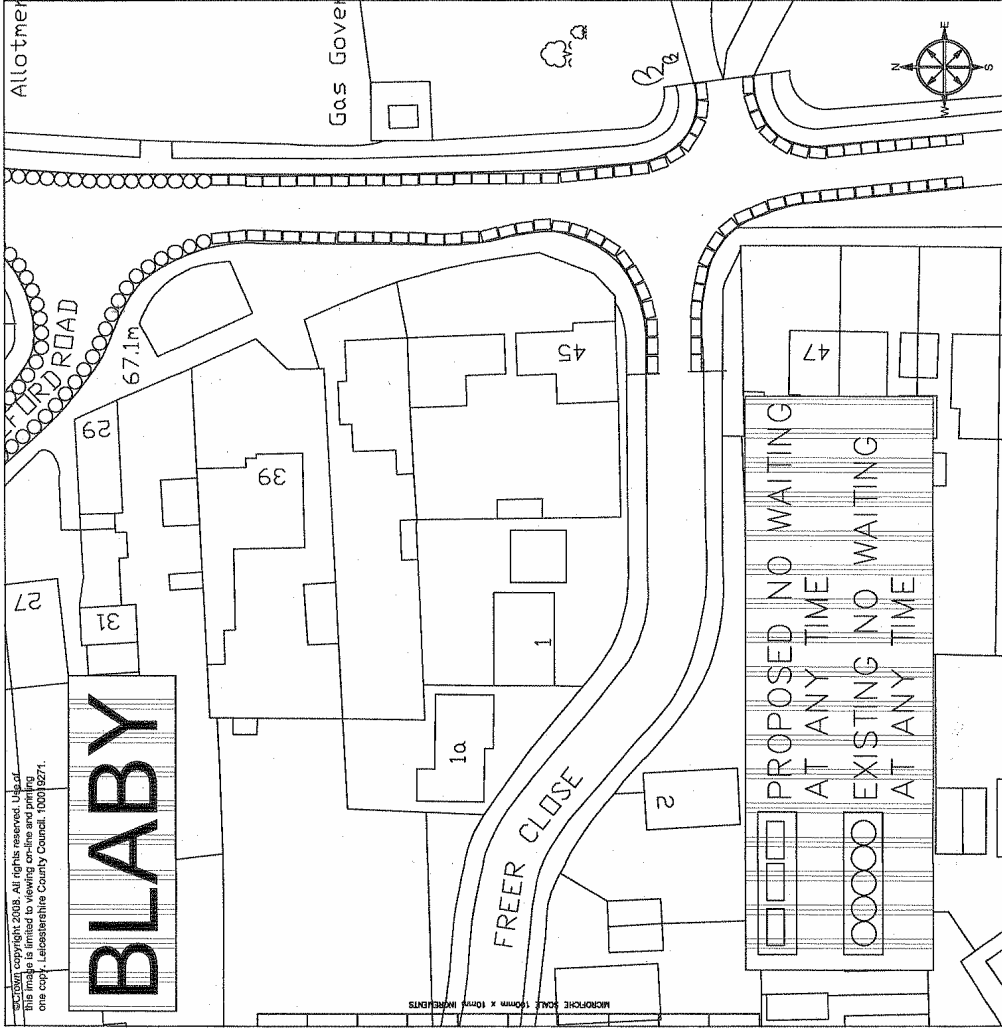
TITLE: GLEN PARVA WEST VIEW AVENUE, CORK LANE, BELLAMY CLOSE & FEATHERBY DRIVE PROPOSED INTRODUCTION OF WAITING RESTRICTIONS	
DRAWING NUMBER	TM3273/1/2008
SCALE	1:1250
JOB No.	TM3273
DATE	05/12/2008
Ref.	IG/SATM3273
SIZE	A4
Prepared By:	SELIM AHMED
CORR FILE	
AUTOCAD PROJECT DIR	NA
AUTOCAD TEMPLATE	NA
SOUTHERN AREA CROFT • LEICESTER • LE3 3GP Tel: 01452 287202 • Direct Dial 01452 287202 • Fax 01452 285725 E-Mail: roadworks@leicestershire.gov.uk	




© Crown Copyright 2005. All rights reserved. Copy of this map is made for the use of the Leicestershire County Council. 100018271

Copyright © 2008. All rights reserved. Use of
this image is limited to viewing on-line and printing
one copy. Leicestershire County Council. 1001 0271.

BLABY



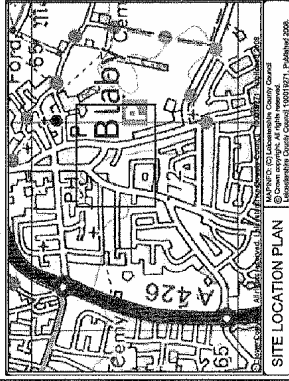


Leicestershire
County Council

DEPARTMENT OF HIGHWAYS
TRANSPORTATION AND
WASTE MANAGEMENT

MATTHEW LUGG
DIRECTOR
B.Eng., C.Eng., MICE., MIHT., DMS.

HIGHWAY MANAGEMENT

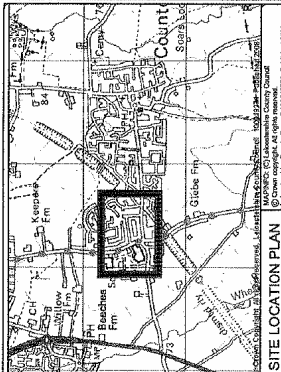


TITLE: BLABY	
FREER CLOSE AND WELFORD ROAD	
NO WAITING AT ANY TIME TRAFFIC REGULATION ORDER	
DRAWING NUMBER	TM3246/1/2009
SCALE	1:500
JOB No.	TM3246
DATE	27/11/2008
Ref.	IG/CTM3246
SIZE	A4
Prepared By	RACHAEL CREVIE
CORR. FILE	
AUTOCAD PROJECTOR	NA
AUTOCAD RELEASE	NA
SOUTHERN AREA CROFT • LEICESTER • LE9 3GP	
E-Mail address: southern@leicestershire.gov.uk	
WWW.LSCS.GOV.UK	

DEPARTMENT OF HIGHWAYS
TRANSPORTATION AND
WASTE MANAGEMENT

MATTHEW LUGG
DIRECTOR
B.Eng., C.Eng., MICE., MIHT., DM55

HIGHWAY MANAGEMENT



SITE LOCATION PLAN

TITLE: COUNTESTHORPE

NO WAITING AT ANYTIME TRAFFIC
REGULATION ORDER & BUS STOP
CLEAR WAY

DRAWING NUMBER		SCALE
TM3235/1/2008		1:1000
OB No.	TM3235	DATE: 17/1/2008
Ref:	(G)/SA/TM3235	SIZE: A4
Prepared By:	Rachael Crewe	CORR. FILE
PROJECT PRODUCT OR ITEM CODE	N/A	
PROJECT NAME	N/A	
SUBJECT AREA	SOUTHERN AREA - GHOST * LEGISLATION * LB 92P	
Author	MICHAEL ZWIZIO * David Doolittle MSZ 26/02/02 * Fax 01455 267275	

